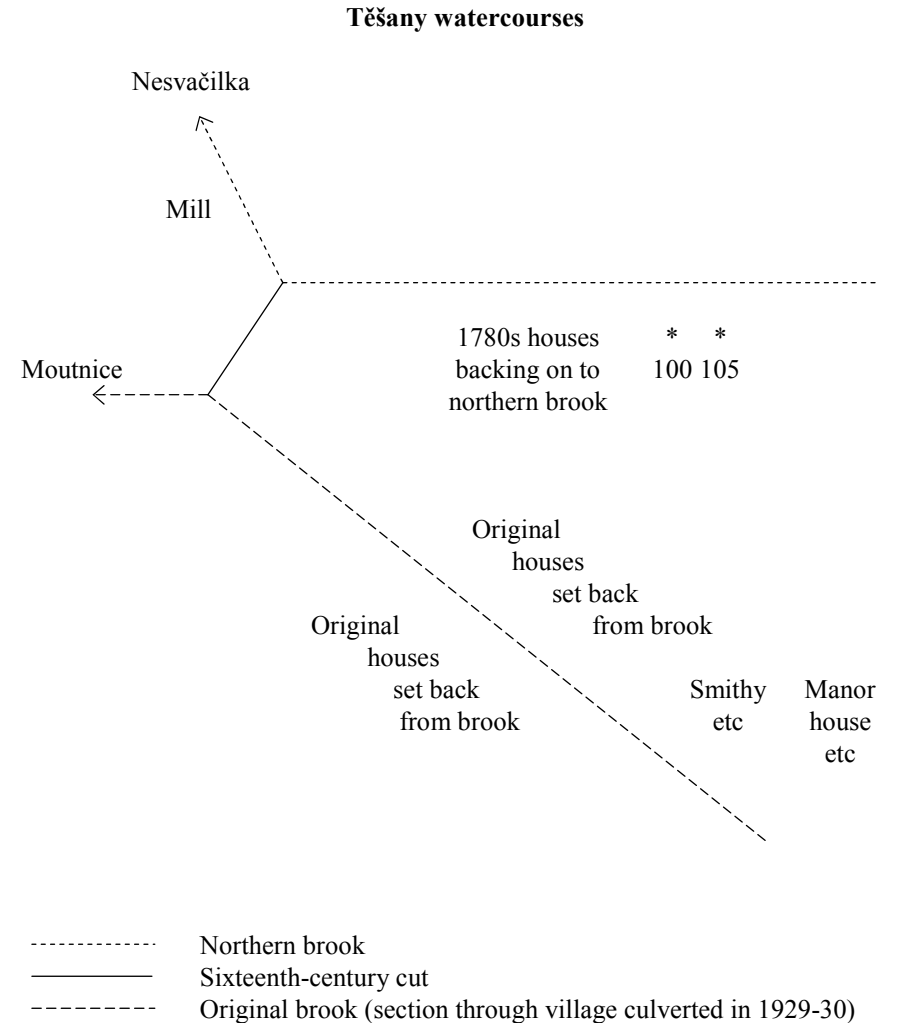


Some other places mentioned in the text

Boleradice	A village 8 km SSE of Těšany
Čejkovice	A village in the wine-growing area, 20 km SE of Těšany
Chrlice	A village 12 km NW of Těšany
Dubňany	A town in the mining area, 30 km SE of Těšany and 5 km N of Hodonín
Hodonín	The principal town of the “Moravian Slovak” region, 35 km SE of Těšany
Hustopeče	A town 12 km SSW of Těšany
Jihlava	A town and regional centre, 75 km WNW of Brno
Komárov	A suburb of Brno, towards the SE
Křenovice	A village on the railway, 12 km NNE of Těšany
Kyjov	A town 10 km N of Dubňany
Líšeň	A suburb of Brno, towards the E
Maloměřice	A suburb of Brno, towards the NE
Mikulov	A town on the Austrian border, 30 km SSW of Těšany
Modřice	A village 7 km S of Brno
Olomouc	A city in Central Moravia, 60 km NE of Brno
Ostrava	The principal city of Northern Moravia, 140 km NE of Brno
Pohořelice	A town 20 km WSW of Těšany
Rajhrad	A town 12 km WNW of Těšany
Ratiškovice	A village a few kilometres E of Dubňany
Rosařín	A hamlet now coalesced with Moutnice
Šternberk	A town 15 km north of Olomouc
Svitavy	A town 60 km N of Brno
Terezín	A concentration camp in Bohemia, 50 km NNW of Prague
Třebomyslice	A hamlet now coalesced with Žatčany
Třebíč	A town 50 km W of Brno
Valtice	A village on the Austrian border, 35 km S of Těšany
Velehrad	A town in Eastern Moravia, 50 km E of Těšany
Velké Pavlovice	A centre of wine-making, 15 km SSE of Těšany
Vojkovice	A village on the river Svratka, 12 km W of Těšany
Zlín	A town 70 km E of Brno
Znojmo	A town near the Austrian border, 55 km SW of Brno

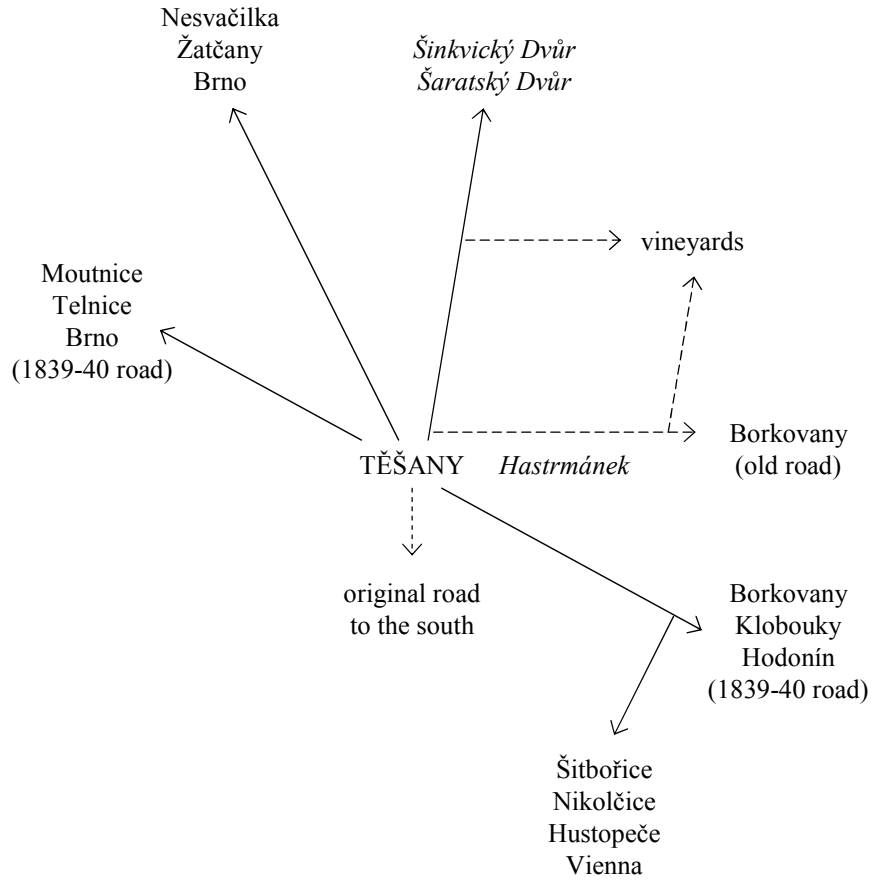
Brno is 20 km NW of Těšany, Prague 200 km NW of Brno,
Vienna 110 km S of Brno, Bratislava 115km SSE of Brno

Sketch maps to go with “A Twentieth-Century Moravian Village diary”
(maps giving greater topographical detail can be downloaded from the Internet)



Roads and tracks from Těšany

Towns and villages in ordinary type
Buildings and estates in italics

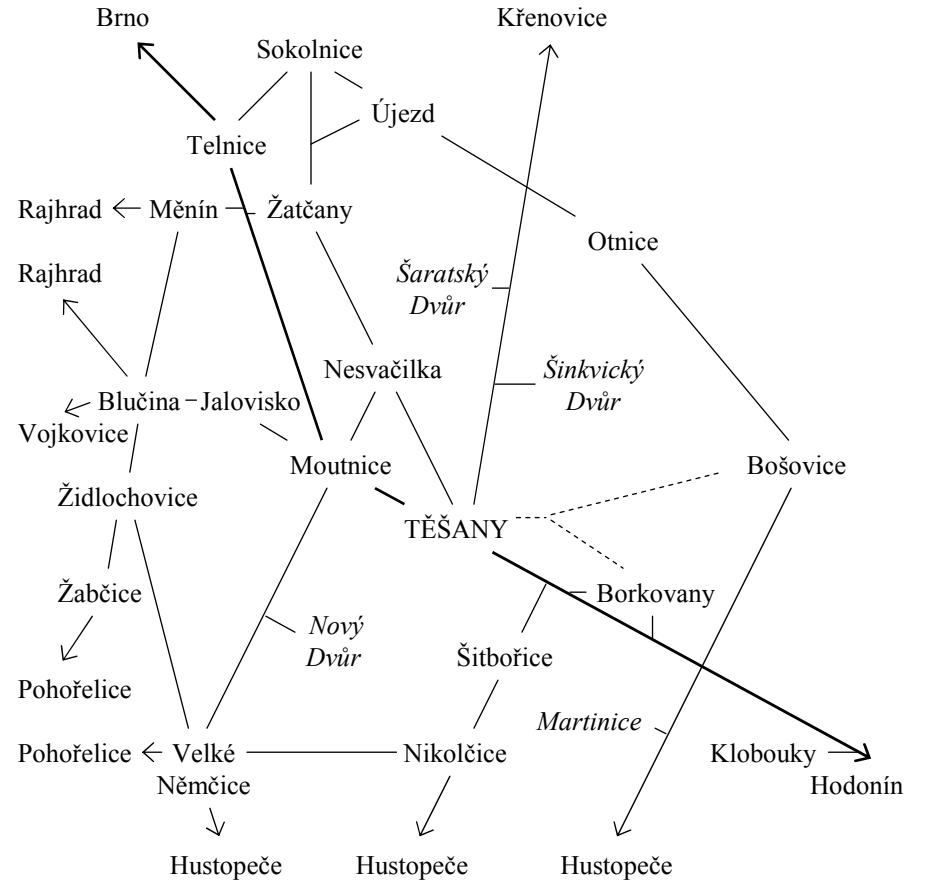


- Roads now metalled
- Tracks still unmetalled
- Road no longer in use

The vineyards are on the hills to the north-east of the village

Towns, villages, and estates around Těšany

Towns and villages in ordinary type
Estates in italics



- 1839-40 road from Brno to Hodonín (now E51)
- Other roads now metalled
- Tracks still unmetalled

Neighbouring villages are typically three kilometres apart